

# State of Wyoming Corner Record

(In compliance with the CORNER PERPETUATION AND FILING ACT, Wyoming Statutes, 1977, Section 36-11-101, et. seq., and the Rules and Regulations of the Board of Registration for Professional Engineers and Professional Land Surveyors)

Reverse side of this form may be used if more space is needed.

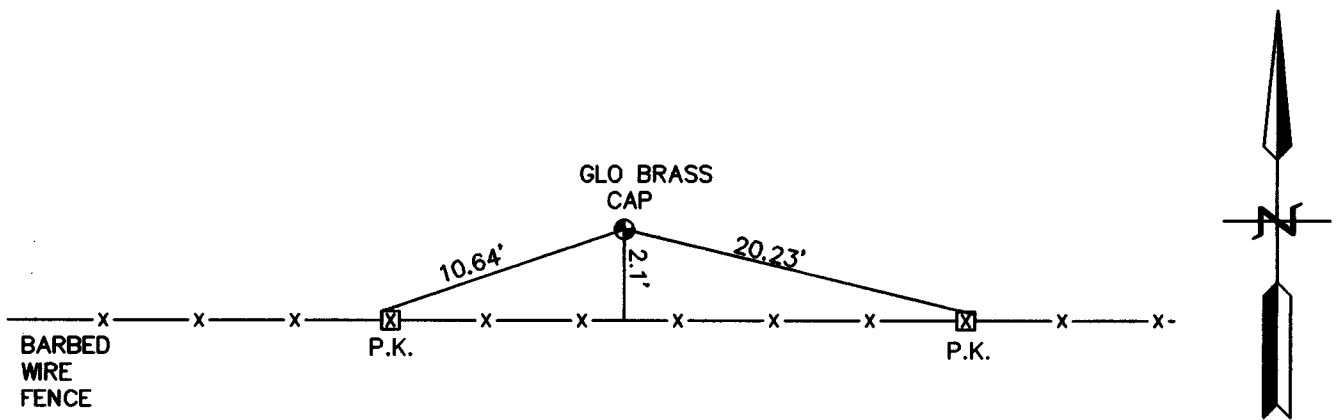
Record of original survey and citation of source of historical information (if corner is lost or obliterated). Description of corner monumentation evidence found and/or monument and accessories established to perpetuate the location of this corner. Sketch of relative location of monument, accessories, and reference points with course and distance to adjacent corner(s) (if determined in this survey). Method and rationale for reestablishment of lost or obliterated corner.

GLO RECORD: SET AN IRON POST, 3' LONG, 1" DIAMETER, 27" IN THE GROUND, FOR THE WEST 1/16 SECTION CORNER OF SECTIONS 26 AND 35 WITH BRASS CAP MARKED AS SHOWN.

MONUMENT FOUND: FOUND A 2 1/2" GLO BRASS CAP IN A MOUND OF STONES.

MONUMENT SET: SET NOTHING.


REFERENCES: REFERENCES SHOWN BELOW.



197558

LARAMIE COUNTY CLERK  
CHEYENNE, WY.

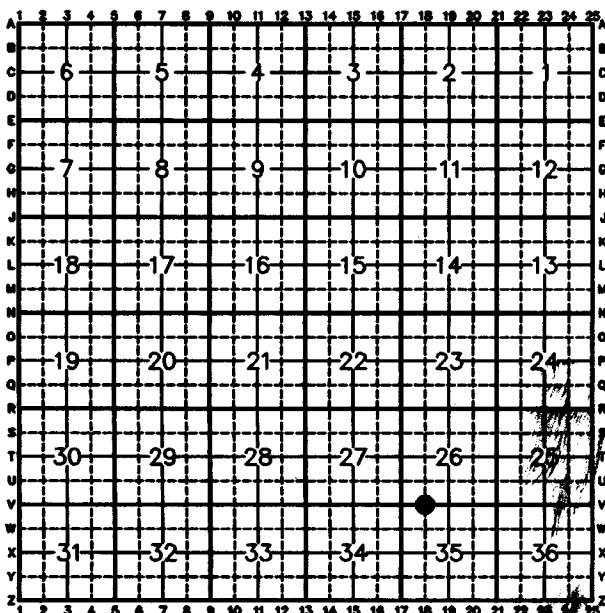
'97 FEB 7 AM 8 39



Date of Field Work: 4-16-96

Office Reference: 96093

**CROSS INDEX DIAGRAM**



Firm/Agency, Address

STEIL SURVEYING SERVICES, LLC.

1102 WEST 19th STREET

CHEYENNE WY 82001

Telephone Number: (307) 634-7273

This corner record was prepared by me or under my direction and supervision.

SEAL & SIGNATURE



**BOOK 1443**

Corner Name: WEST 1/16  
SBRPEPLS/PLSW: March 1994

Section: 35 T.14N R.70W ; 6th P.M. Cross-Index No.: V-18

**0969**